



















# NCS Directions To Away Games





## @Maranatha (Florence, SC)









1. Head **southeast** on **Northside Dr** toward **N Forest Dr**  0.9 mi
2. Turn **left** at **Ashley Phosphate Rd**  0.2 mi
3. Merge onto **I-26 W** via the ramp to **Columbia**  39.8 mi
4. Take exit **169B** to merge onto **I-95 N** toward **Florence**  71.5 mi
5. Take exit **157** toward **Florence**  0.5 mi  
Merge onto **W Palmetto St/US-76**
6. Continue to follow **W Palmetto St**  3.5 mi  
Destination will be on the right  
(843) 665-6395  
2426 W Palmetto St  
Florence, SC 29501

## @Sumter (Sumter, SC)

1. Head **southeast** on **Northside Dr** toward **N Forest Dr**  0.9 mi
2. Turn **left** at **Ashley Phosphate Rd**  0.2 mi
3. Merge onto **I-26 W** via the ramp to **Columbia**  39.8 mi
4. Take exit **169B** to merge onto **I-95 N** toward **Florence**  36.2 mi
5. Take exit **122** toward **Sumter**  0.4 mi
6. Turn **left** at **US-521 S**  15.2 mi
7. Turn **left** at **W Bartlette St**  0.2 mi
8. Turn **right** at **S Washington St**  0.7 mi
9. Continue on **Broad St**  1.2 mi
10. Turn **right** at **Miller Rd**  0.4 mi
11. Turn **left** at **Wall St**  0.5 mi
12. Turn **left** at **S Pike W**  66 ft  
Destination will be on the left  
(803)773-1902  
420 South Pike W  
Sumter, SC 29150










## @Emmanuel (Hartsville, SC)

1. Head **southeast** on **Northside Dr** toward **N Forest Dr**  0.9 mi
2. Turn **left** at **Ashley Phosphate Rd**  0.2 mi
3. Merge onto **I-26 W** via the ramp to **Columbia**  39.8 mi
4. Take exit **169B** to merge onto **I-95 N** toward **Florence**  75.1 mi

- |   |   |
|---|---|
| 5. Take exit <b>160 B</b> toward <b>Columbia/I-20</b>                                   |  0.2 mi  |
| 6. Slight <b>right</b> at <b>I-20 W</b>   |  10.4 mi |
| 7. Take exit <b>131</b> toward <b>Hartsville/Sumter</b>                                 |  0.3 mi  |
| 8. Continue straight  |  26 ft   |
| 9. Turn <b>left</b> at <b>Lamar Hwy/US-401</b>  |  0.7 mi  |
| 10. Take the 1st <b>right</b> onto <b>Oates Hwy/SC-403</b><br>Continue to follow SC-403 |  8.0 mi  |
| 11. Continue on <b>S 5th St/US-15</b>   |  3.4 mi  |
| 12. Turn <b>right</b> at <b>S Marquis Hwy/US-15</b><br>Destination will be on the right |  4.9 mi  |

(843) 332-0164  
1001 N Marquis Hwy  
Hartsville, SC 29550

### @Grace (Columbia, SC)

- |   |   |
|---|---|
| 1. Head <b>southeast</b> on <b>Northside Dr</b> toward <b>N Forest Dr</b>           |  0.9 mi   |
| 2. Turn <b>left</b> at <b>Ashley Phosphate Rd</b>                                   |  0.2 mi   |
| 3. Merge onto <b>I-26 W</b> via the ramp to <b>Columbia</b>                         |  95.4 mi  |
| 4. Take exit <b>113</b> toward <b>Cayce/SC-302</b>                                  |  0.1 mi  |
| 5. Merge onto <b>Frontage Rd</b>  |  0.1 mi |
| 6. Turn <b>right</b> at <b>Airport Blvd/SC-215/SC-302</b> (signs for <b>Cayce</b> ) |  0.6 mi |
| 7. Turn <b>left</b> at <b>Sox St</b>  |  0.7 mi |
| 8. Turn <b>right</b> at <b>Platt Springs Rd/SC-602</b>                              |  0.2 mi |
| 9. Turn <b>left</b> at <b>Denham Ave</b>  |  0.2 mi |

(803) 794-8996  
416 Denham Ave  
West Columbia, SC 29169

### @Conway (Conway, SC)

Take 17 North to Myrtle Beach. Take 701 to Conway. Turn left at first light (Exxon). Turn right at next light (501). Turn right across from Conway High at Taco Bell (Fox Point). School is one mile on left.

## LOCAL

### @St. Johns Academy (Johns Island, SC)

Take Northside Drive (go 0.6 miles) to Ashley Phosphate  
Turn left onto Ashley Phosphate (go 0.1 miles)  
Merge onto I-26 E towards Charleston (go 3.6 miles)  
Merge onto I-526 W via EXIT 212B towards Savannah (go 7.4 miles)  
Turn right onto Savannah Highway/US-17 S/US 17 S. (go 4.6 miles)

Turn left onto Main Road (go 6.6 miles)  
Main Road becomes Bohicket Road (go 1.1 miles)  
Turn left onto Plow Ground Road (go 1.3 miles)  
*Field is on the right*

### **@Riverbend (N. Charleston, SC)**

1. Head **southeast** on **Northside Dr** toward **N Forest Dr** .9 mi
  2. Turn **right** at **Ashley Phosphate Rd** 1.4 mi
  3. Turn **left** at **Cross County Rd** 2.2 mi
  4. Turn **left** at **Dorchester Rd** 0.7 mi
- 7035 Dorchester Rd  
North Charleston, SC 29418

### **@Ferndale gym**

1. Head **southeast** on **Northside Dr** toward **N Forest Dr** 0.9 mi
  2. Turn **left** at **Ashley Phosphate Rd** 151 ft
  3. Merge onto **I-26 E** via the ramp to **Charleston** 5.1 mi
  4. Take exit **213B** toward **E Montague Ave** 0.3 mi
  5. Merge onto **W Montague Ave** 0.8 mi
  6. Turn **left** at **Piedmont Ave** 0.1 mi
- 4870 Piedmont Ave  
Charleston, SC 29406

### **@State Finals TBA**